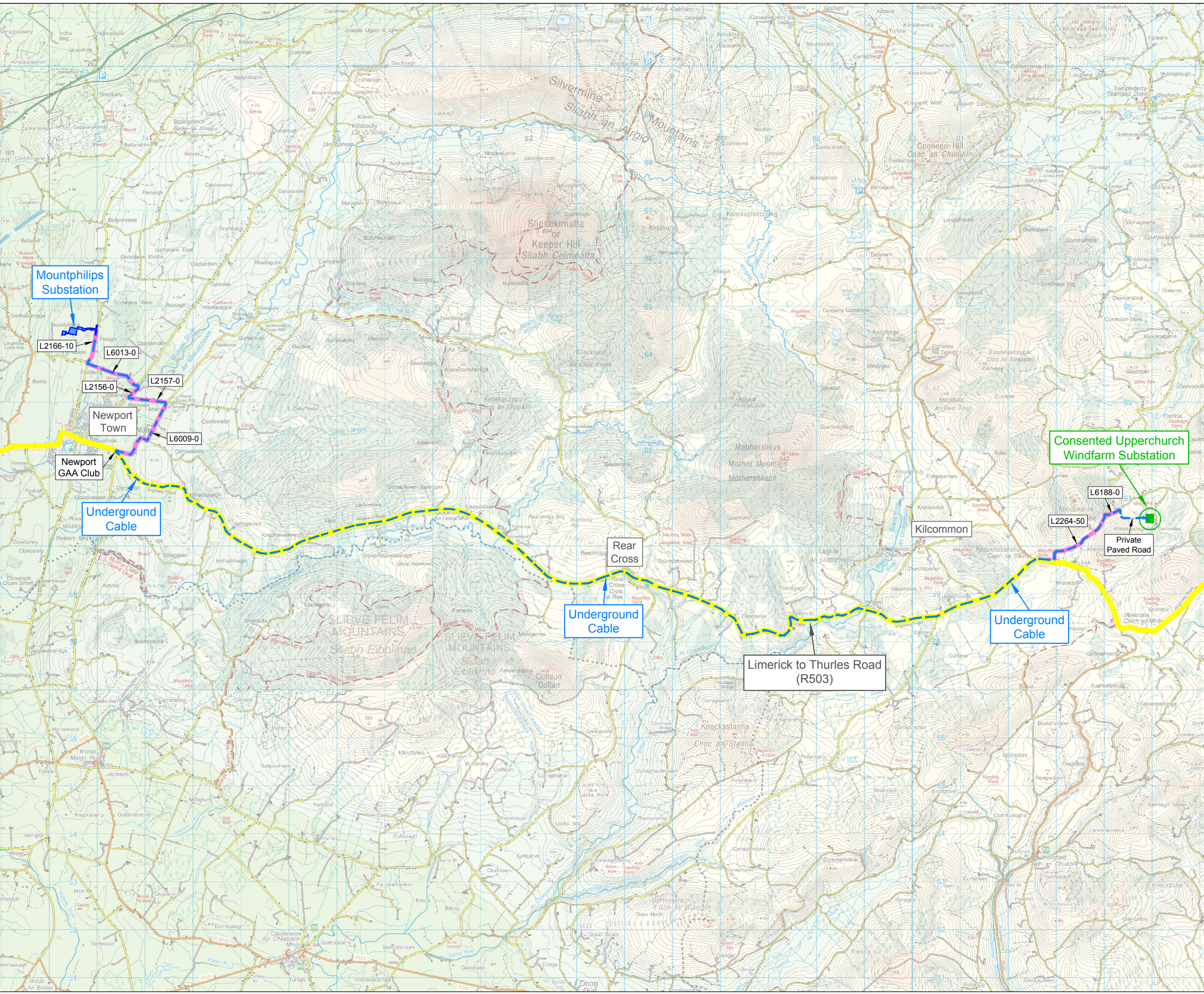


Non Technical Summary
Figure NTS 1
Location of the UWF Grid Connection

Map Number:
Map 1 of 1

- Legend:
- Proposed Underground Cable (UGC)
 - Proposed Mountphilips Substation
 - Consented Upperchurch Windfarm Substation
 - Limerick to Thurles Road (R503)
 - Local Road
 - Local Road Identification Number



Project:
UWF Grid Connection (2019)

Drawn by:	Checked by:	Date:	Sheet Size:
AB	PK	October 19	A3



Aoife Butler
Ecopower Developments Ltd
Zetec House,
Purcellsinch Business Park, Kilkenny
TEL: +353 56 7750140
MOB: +353 83 8805644

ECOPOWER

Non Technical Summary
Figure NTS 2
Location of the UWF Grid Connection and the Other Elements of the Whole UWF Project

Map Number:
Map 1 of 1

Legend:

Element 1: **Subject Development**

- UWF Grid Connection - Underground Cable
- UWF Grid Connection - Mountphilips Substation

Element 2:

- UWF Related Works

Element 3:

- UWF Replacement Forestry

Element 4:

- Upperchurch Windfarm

Element 5:

- UWF Other Activities
 - Haul Route Activities
 - UWF Hen Harrier Scheme
 - Overhead Line Activities



Project:
UWF Grid Connection (2019)







Drawn by:	Checked by:	Date:	Sheet Size:
AB	PK	October 19	A3

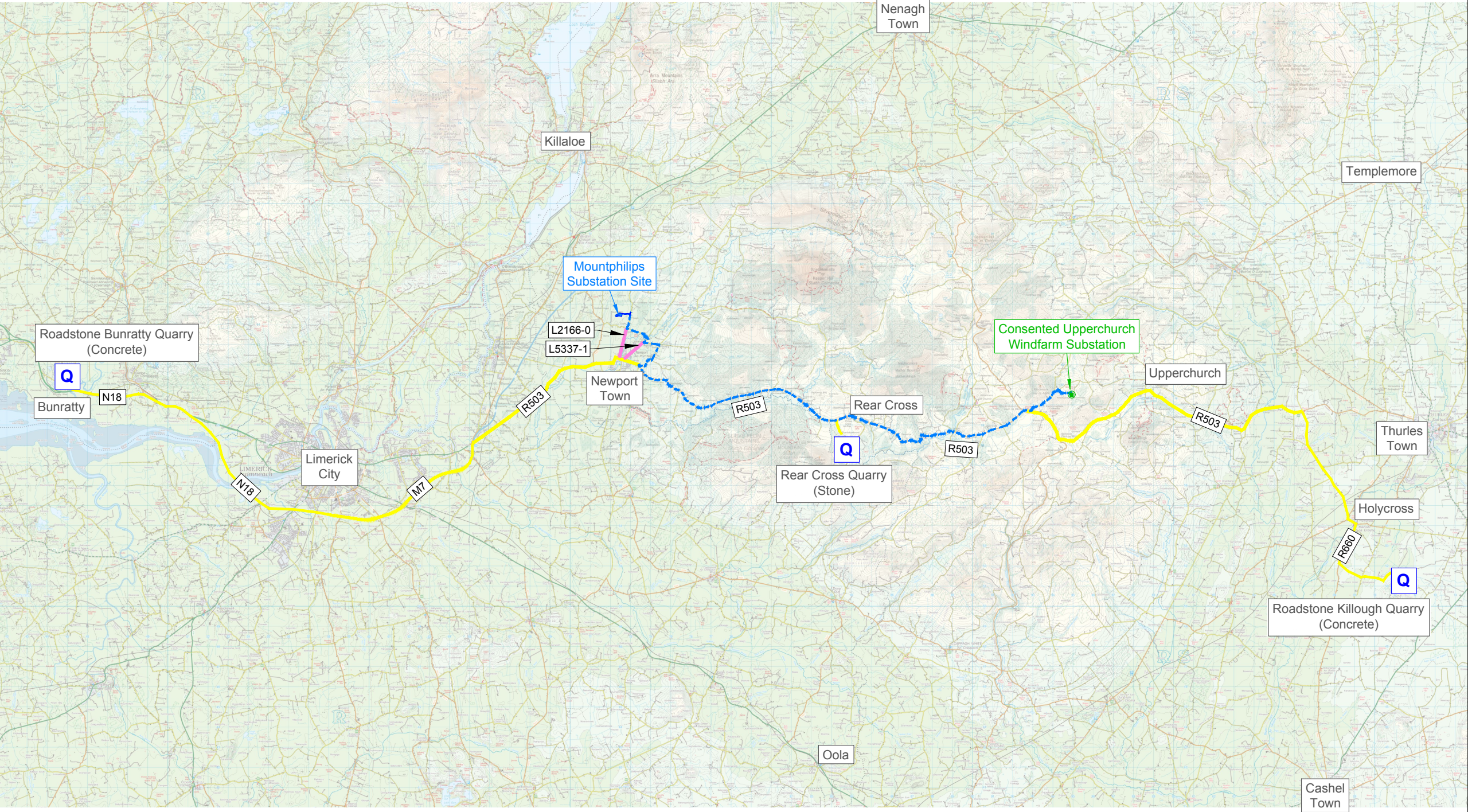


Aoife Butler
Ecopower Developments Ltd
Zetec House,
Purcellsinch Business Park, Kilkenny
TEL: +353 56 7750140
MOB: +353 83 8805644

ECOPOWER

Legend:

-  Mountphilips Substation Site
-  Consented Upperchurch Windfarm Substation
-  Haul Route from Quarries
-  Haul Route along local roads
-  Haul Route along the Underground Cable roads
-  Local Road Identification Number



Project:
UWF Grid Connection (2019)

Drawn by:	Checked by:	Date:	Sheet Size:
AB	PK	October 19	A3

Figure NTS 4
Photomontage of the Proposed Mountphilips Substation



These are 80° panoramic montages captured and presented in accordance with the guidance set by the British Landscape Institute 2011 - Advice Note 01/11.

To view these panoramas on a flat surface one must move from left to right along its length whilst maintaining a perpendicular viewing direction and the specified correct viewing distance of 30cm. To see this entire panoramic scene in reality would necessitate turning one's head through 40°.

Easting (IG): 173029
Northing (IG): 164695
Direction of View 100° W of Grid North
Angle of View: 80°

Lens: 50mm / Full Frame Sensor
Camera: Canon 1-D Mark II digital SLR
Camera Height: 1.7m Above Ground Level

Date: 15-Feb-16
Time: 14:32

